Caloundra Congestion Busting Plan

Legend

Signalised intersection · Road · Bridge structure · Bus lane · Pathway · Island/landscaping · Future rail station · Future road · Project area · The Wave (Rail)

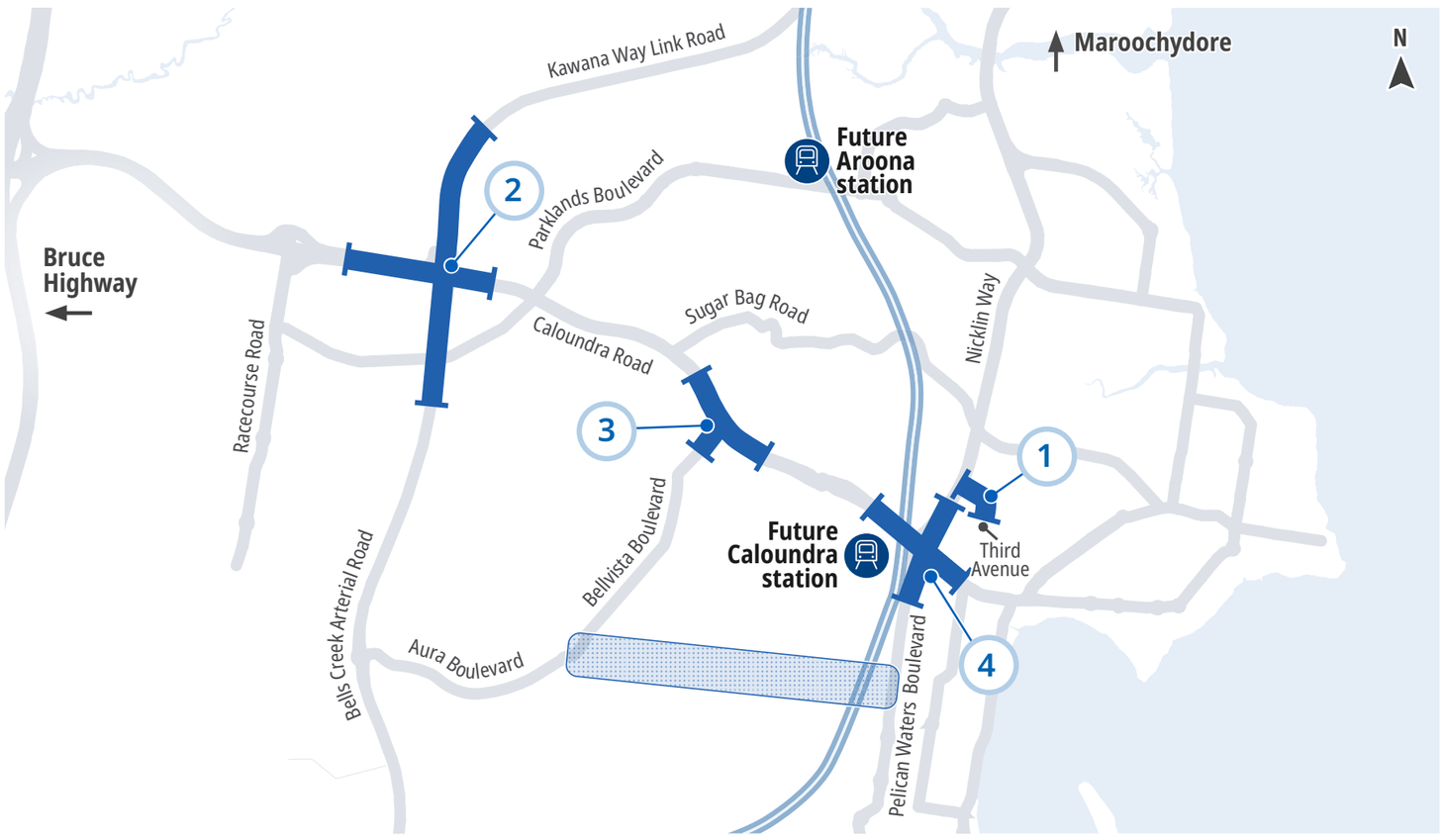

1 Caloundra Transport Corridor Upgrade*

FINAL DESIGN

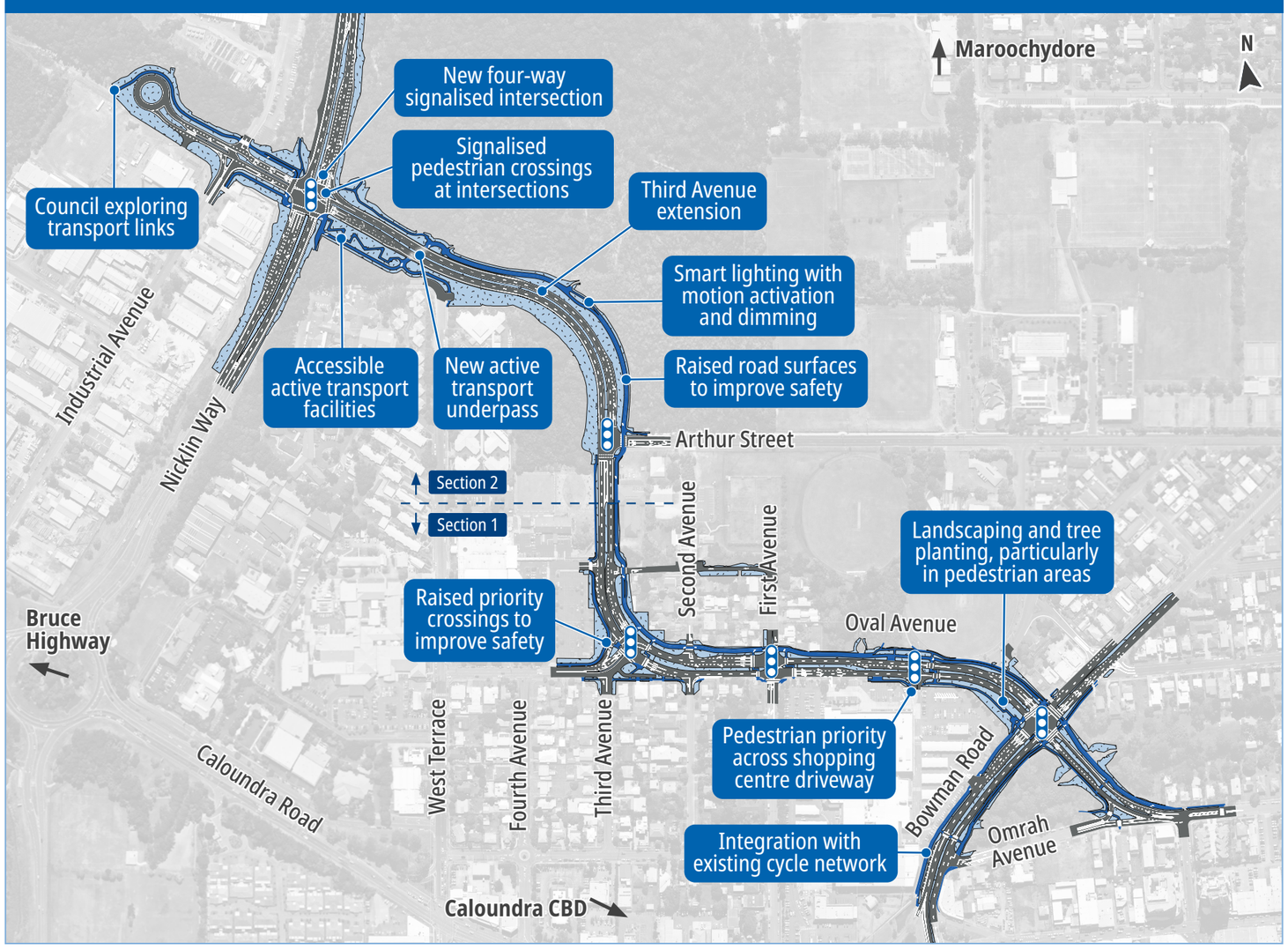

2 Caloundra Road, Kawana Way Link Road and Bells Creek Arterial Road interchange

PREFERRED DESIGN

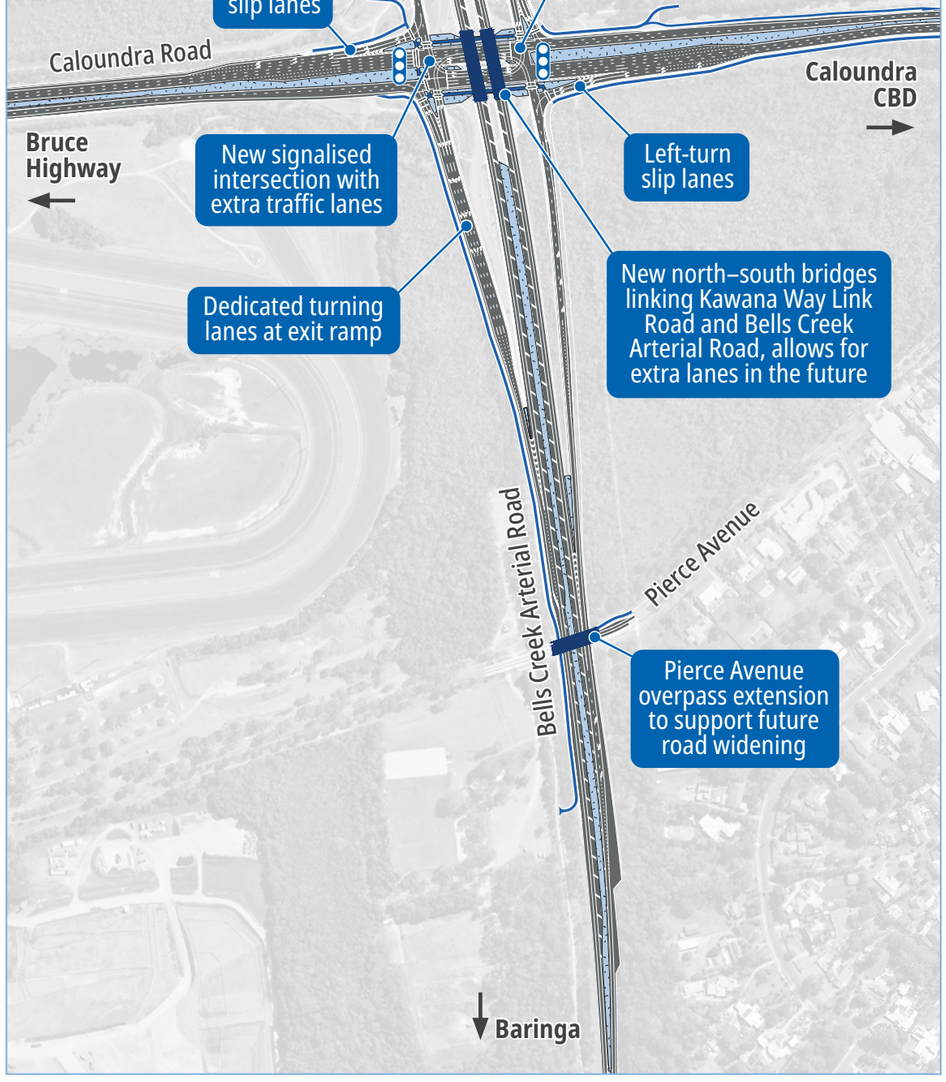

*The Nicklin Way, Third Avenue extension, new intersection (Section 2) is jointly funded by the Queensland Government and Sunshine Coast Council.

3 Caloundra Road and Bellvista Boulevard intersection upgrade

DRAFT LAYOUT



4 Caloundra Road, Nicklin Way and Pelican Waters Boulevard intersection upgrade

DRAFT LAYOUT

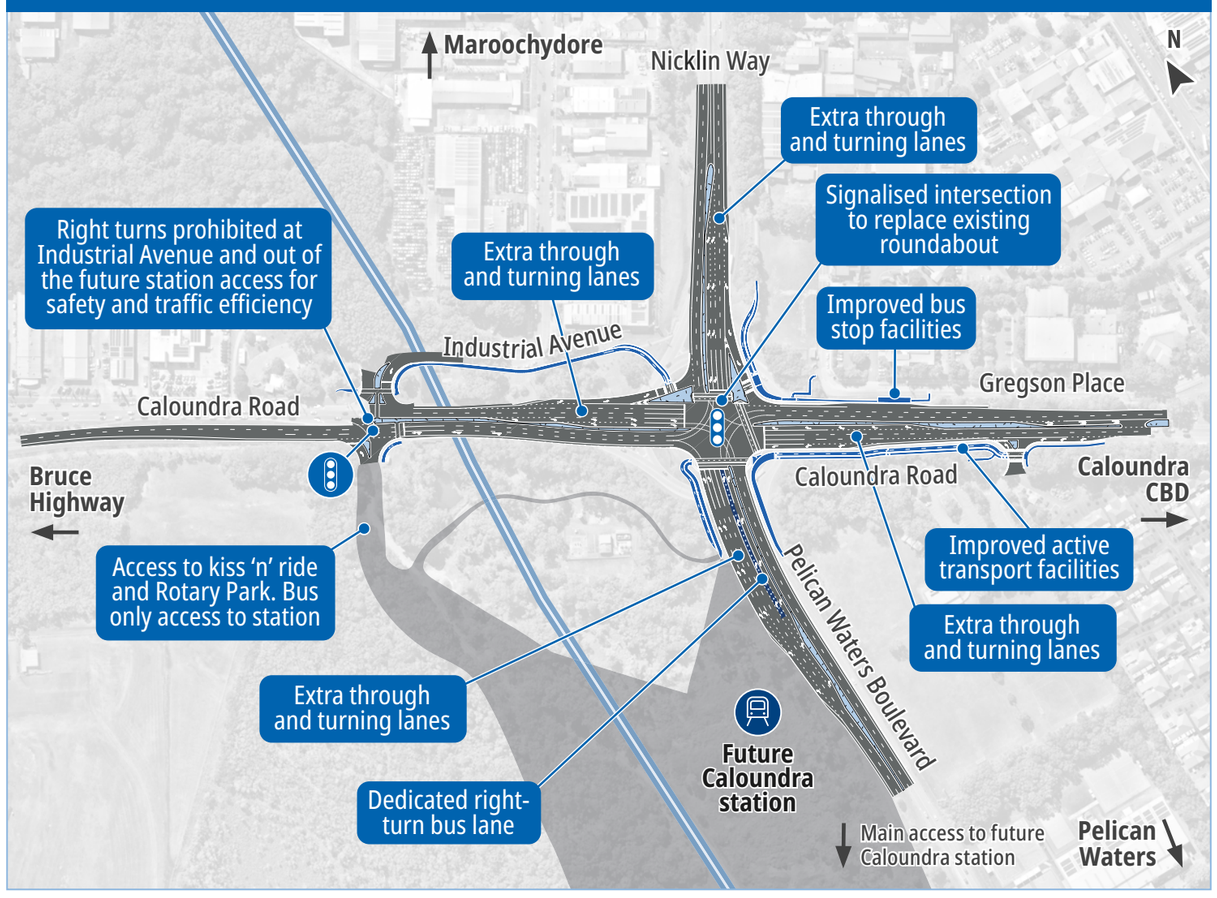

Active transport improvements under investigation.

DELIVERING FOR QUEENSLAND | Queensland Government