



# Logan Bus Changes Consultation Guide

Your route-by-route guide to proposed changes to Logan buses

July 2024

## Logan Bus Consultation

### About this document

We've prepared this booklet to support consultation with the Logan community and key stakeholders about proposed changes to 11 bus routes in Logan when the Brisbane Metro opens.

This document explains why we are proposing the changes and provides detailed information about the proposed changes to each route. This includes detailed descriptions of where buses will travel, how often and when services are proposed to operate.

### Join the conversation

We want to create public transport which meets the needs of the growing Logan region. We are proposing changes to 11 routes in Logan and would like to hear your feedback to help our planning.

We're proposing changes to routes **P569, 545, 554, 565, 566, 570, 571, 576, 577, 578** and **579**.

Consultation is open from Monday 22 July to Sunday 18 August 2024.

Learn more and provide your feedback by:

- visiting our website at <https://www.yoursay-projects.tmr.qld.gov.au/logan-bus-changes>
- completing our survey at <https://www.yoursay-projects.tmr.qld.gov.au/logan-bus-changes> or
- dropping by one of our customer catchups.

### Background

The proposed changes are designed to further improve public transport services within the Logan community.

South East Queensland is growing rapidly, and we need to plan for more people using public transport in the future. The Brisbane Metro is an important step toward better public transport for South East Queensland as it will reduce congestion in the Brisbane Central Business District (CBD) and on the busways.

The Brisbane Metro is a turn-up-and-go service using the busways to connect 18 stations from Eight Mile Plains to Roma Street, and RBWH to UQ Lakes. Services will run every five minutes in the peak periods and 24 hours a day on weekends.

When Brisbane Metro services start, there will be duplication with Logan to Brisbane City services. By changing or removing some buses which double-up with the new Brisbane Metro route, we can free-up buses to reinvest in other Logan services. We plan to use these buses to increase the number of trips on some local routes and extend others to provide greater connectivity for the Logan region.

## Overview of the changes

We're proposing changes to routes P569, 565, 566, 570, 571, 576, 577, 578, 579, 545 and 554. These changes include:

- Removing routes **566, 571, 577** and **579** which duplicate Brisbane Metro services and other Brisbane City peak services.
- Reinvest these freed-up buses to:
  - add services on routes **P569, 565, 570, 576** and **578**
  - extend all service on routes **545, 554, 576** and **578** from Garden City to Griffith University station providing direct connections to the busway and high-frequency Brisbane Metro services
  - expand routes **570** and **578** to 7-day operations including public holidays
  - run route **565** along Clarks and Drews Roads to provide more services 7 days a week to this area
  - run route **545** along the Rochedale busway extension to avoid traffic delays on Logan Road.

## What will these changes mean for me?

Depending on your current travel, the changes mean you might have:

- more options to connect with the busway and Brisbane Metro services
- more frequent services during the week
- more services earlier and later during the day
- more services on the weekend
- a slightly quicker journey due to a new route path
- to catch a different bus
- to transfer to another bus to complete your journey
- a slightly longer journey (couple of minutes) due to transferring to another service.

## What we are seeking feedback on

We're asking you to have your say on proposed changes, which involve removing four Logan to Brisbane City bus routes and reinvesting the funds to improve local Logan routes. We're also seeking your feedback on the timing of the proposed extra trips on routes **P569, 565, 570, 576** and **578** and changes to where route **545** will run and whether it should stop at the new Rochedale bus station. To have your say, please complete the online survey <https://www.yoursay-projects.tmr.qld.gov.au/logan-bus-changes>.

## Next steps

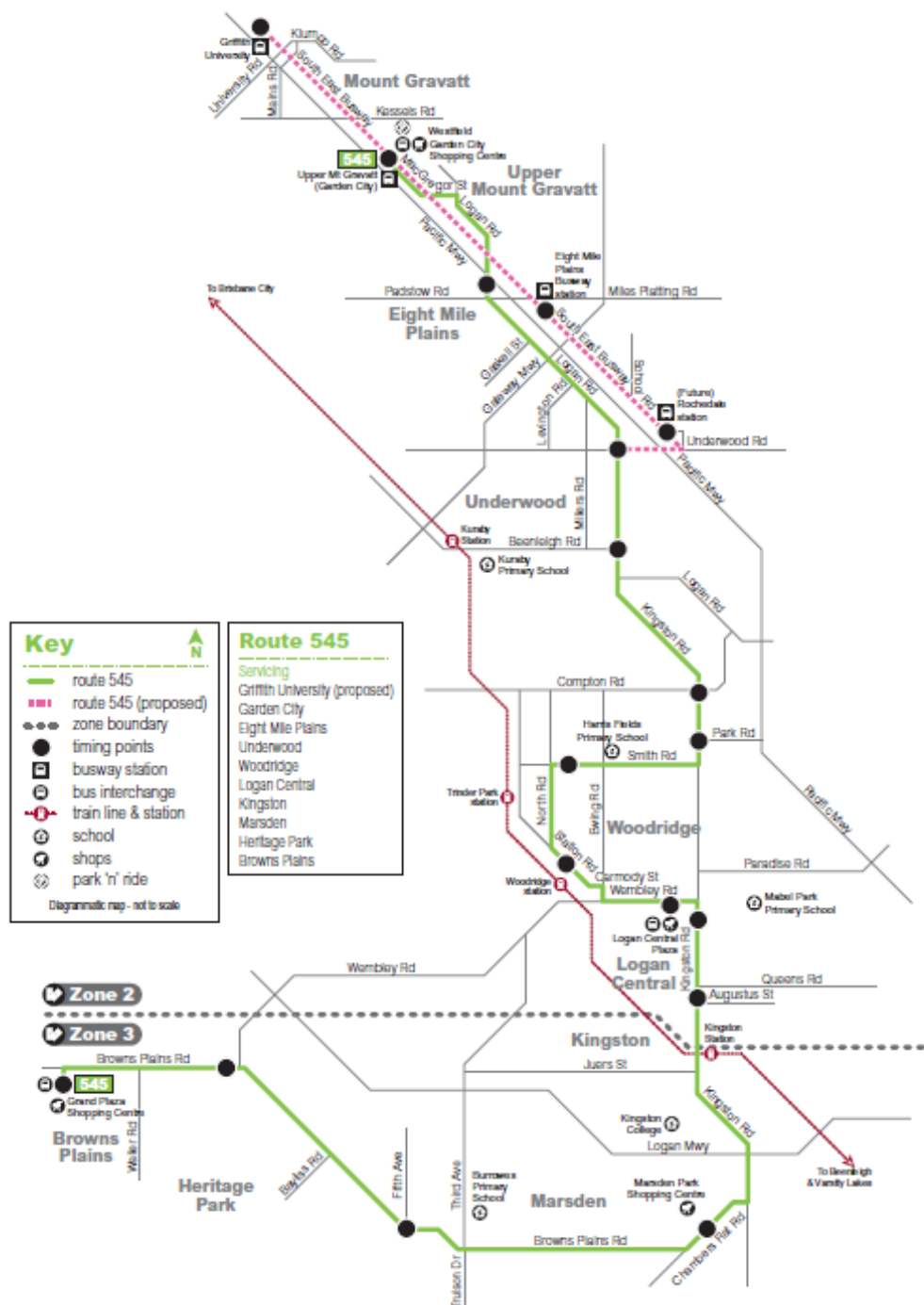
Once the consultation closes, we will review your feedback and consider what further changes or enhancements could be made before rolling them out when the Brisbane Metro opens. We will let you know what changes will be made and what that means for your journey ahead of time.

## Detailed information by route

### Route 545 – Griffith University to Browns Plains

Route	<b>Route 545 – Griffith University to Browns Plains</b>
Type of service	Regular service
Route description	This service will travel between Browns Plains and Griffith University station via the busway from Underwood Road Rochedale. See 'what changes are being proposed and why' for further information. This service runs seven days a week.

Current and proposed route alignments map

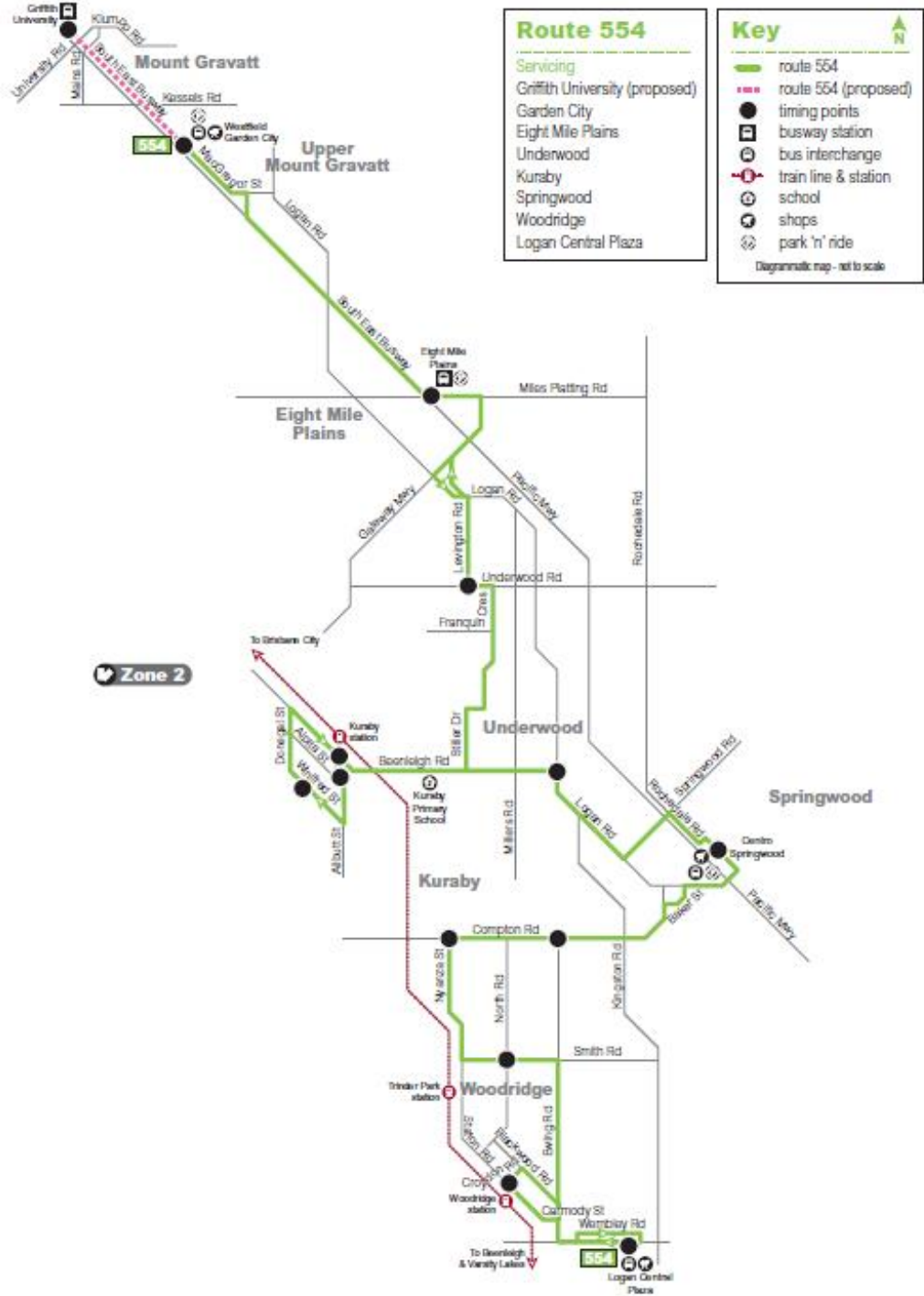


Route	Route 545 – Griffith University to Browns Plains (continued)	
Stops changes	<p><b>Towards Griffith University station</b></p> <p>Route 545 will not stop at the following stops:</p> <ul style="list-style-type: none"> <li>- Logan Rd at Underwood Rd (Stop ID: 311130)</li> <li>- Logan Rd at Brandl Street, stop 83 (Stop ID: 010869)</li> <li>- Logan Rd at Miles Platting Road, stop 82 (Stop ID: 005768)</li> <li>- Logan Rd near Liverpool St, stop 81 (Stop ID: 010873)</li> </ul>	<p><b>Towards Browns Plains</b></p> <p>Route 545 will not stop at the following stops:</p> <ul style="list-style-type: none"> <li>- Logan Rd at Miles Platting Road, stop 82 (Stop ID: 010871)</li> <li>- Logan Rd at Brandl Street, stop 83 (Stop ID: 010870)</li> </ul>
Frequency	<p><b>Towards Griffith University station</b></p> <p><i>Each weekday, a bus arrives every:</i></p> <p>AM peak: around 30 minutes Daytime off peak: around 30 minutes</p> <p><i>On weekends, a bus arrives every:</i></p> <p>Saturday: around 60 minutes Sunday: around 60 minutes</p>	<p><b>Towards Browns Plains</b></p> <p><i>Each weekday, a bus arrives every:</i></p> <p>Daytime off peak: around 30 minutes PM peak: around 30 minutes</p> <p><i>On weekends, a bus arrives every:</i></p> <p>Saturday: around 60 minutes Sunday: around 60 minutes</p>
Hours of operation	<p><b>Towards Griffith University station</b></p> <p><i>Each weekday</i></p> <p>First departure: 5.58am Last departure: 6.52pm</p> <p><i>Saturday</i></p> <p>First departure: 7.31am Last departure: 6.36pm</p> <p><i>Sunday and public holidays</i></p> <p>First departure: 8.26am Last departure: 5.30pm</p>	<p><b>Towards Browns Plains</b></p> <p><i>Each weekday</i></p> <p>First departure: 7.10am Last departure: 8.08pm</p> <p><i>Saturday</i></p> <p>First departure: 7.37am Last departure: 6.37pm</p> <p><i>Sunday and public holidays</i></p> <p>First departure: 8.33am Last departure: 5.34pm</p>
Key destinations	<p>Route 545 services Browns Plains, Garden City, Griffith University, Marsden, Marsden Park shops, Market Square, Logan Central Plaza, Kingston, Logan Central, Woodridge and Underwood.</p>	
Key interchange locations	<ul style="list-style-type: none"> <li>- Browns Plain station</li> <li>- Woodridge station</li> <li>- Upper Mt Gravatt station</li> <li>- Griffith Uni station</li> </ul>	
What changes are being proposed and why	<p>Route 545 will be extended to travel between Browns Plains and Griffith University. The extension to Griffith University station will provide new connections from Browns Plains and Marsden to the high-frequency Brisbane Metro and busway services.</p> <p>No changes to hours of operation or frequency are proposed for this service.</p> <p>Route 545 will run along Underwood Road to join the new busway extension at Rochedale which will open in late 2024. Route 545 buses travelling towards Garden City will service a proposed new stop on Underwood Road at Eight Mile Plains School. Using the busway from Rochedale will avoid traffic delays along Logan Road and cut up to 10 minutes off the current trip time towards Griffith University in the peak and around three minutes during off peak times and on weekends. It will save around three minutes on the current trip time from Griffith University.</p> <p>As part of this consultation, we are asking you whether you see benefit in route 545 stopping at the new Rochedale bus station which is currently under construction.</p>	

## Route 554 – Logan Central to Griffith University

Route	<b>Route 554 – Logan Central to Griffith University</b>
Type of service	Regular service (with limited stops at selected times)
Route description	This service will travel between Logan Central and Griffith University station. See ‘what changes are being proposed and why’ for further information. This service runs seven days a week.

Current and proposed route alignments map

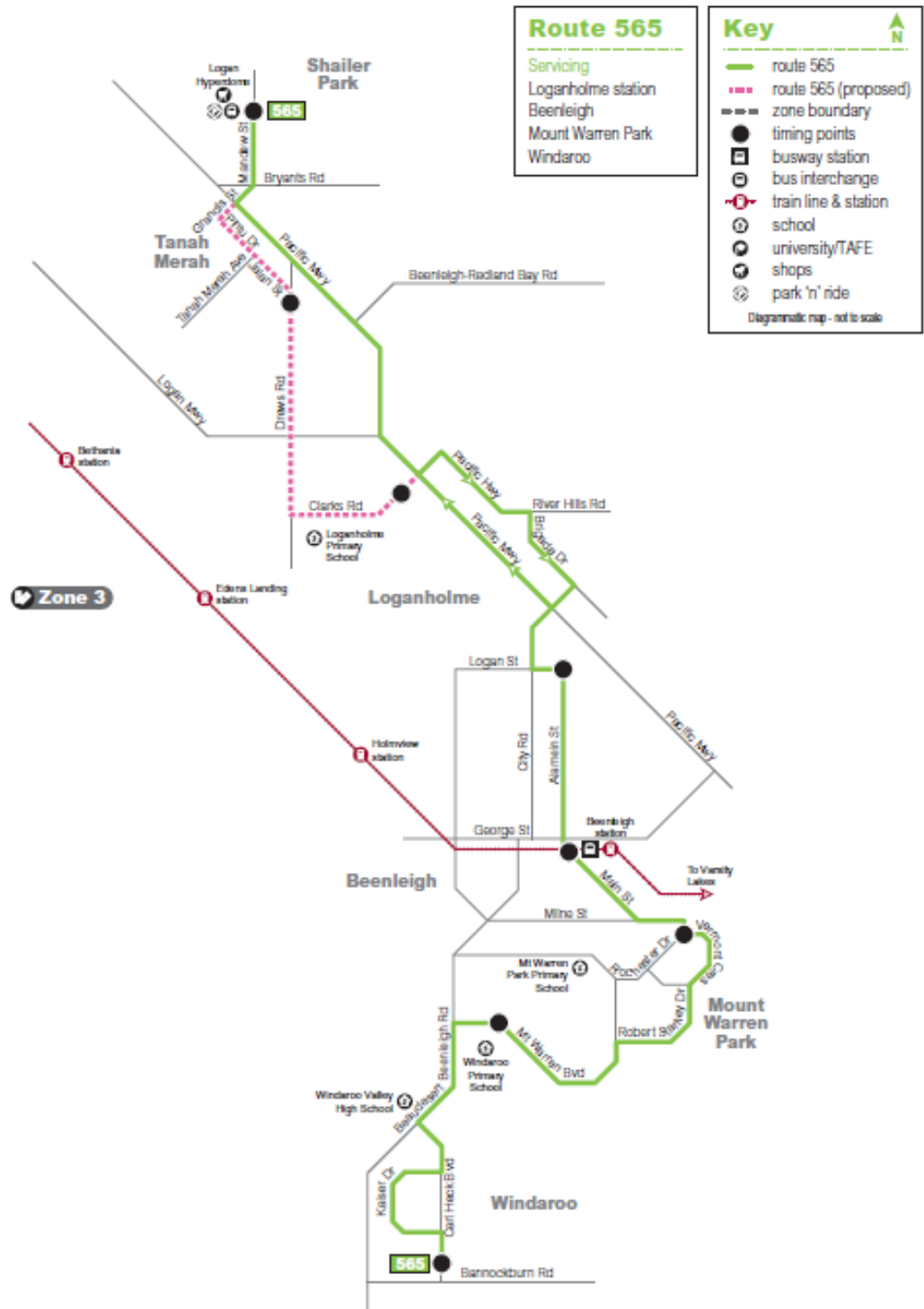


Route	Route 554 – Logan Central to Griffith University (continued)	
Frequency	<p><b>Towards Griffith University station</b>  <i>Each weekday, a bus arrives every:</i>                      AM peak: around 30 minutes                      Daytime off peak: around 60 minutes</p> <p><i>On weekends, a bus arrives every:</i>                      Saturday: around 60 minutes                      Sunday: around 60 minutes</p>	<p><b>Towards Logan Central</b>  <i>Each weekday, a bus arrives every:</i>                      Daytime off peak: around 60 minutes                      PM peak: around 30 minutes</p> <p><i>On weekends, a bus arrives every:</i>                      Saturday: around 60 minutes                      Sunday: around 60 minutes</p>
Hours of operation	<p><b>Towards Griffith University station</b>  <i>Each weekday</i>                      First departure: 6.28am                      Last departure: 4.55pm</p> <p><b>Saturday</b>                      First departure: 8.00am                      Last departure: 5.00pm</p> <p><b>Sunday and public holidays</b>                      First departure: 9.00am                      Last departure: 5.00pm</p>	<p><b>Towards Logan Central</b>  <i>Each weekday</i>                      First departure: 7.02am                      Last departure: 7.02pm</p> <p><b>Saturday</b>                      First departure: 9.02am                      Last departure: 6.02pm</p> <p><b>Sunday and public holidays</b>                      First departure: 9.02am                      Last departure: 6.02pm</p>
Key destinations	Route <b>554</b> services Logan Central, Kuraby Primary School Woodridge, Springwood, Kuraby, Underwood, Eight Mile Plains, Griffith University and Garden City.	
Key interchange locations	<ul style="list-style-type: none"> <li>- Logan Central station</li> <li>- Eight Mile Plains station</li> <li>- Springwood bus station</li> <li>- Woodridge station</li> <li>- Kuraby station</li> <li>- Griffith University station</li> </ul>	
What changes are being proposed and why	<p>Route <b>554</b> will be extended to travel between Logan Central and Griffith University.</p> <p>No changes to hours of operation or frequency are proposed for this service.</p>	

## Route 565 – Windaroo to Loganholme station

Route	<b>Route 565 – Windaroo to Loganholme station</b>
Type of service	Regular service
Route description	This service will travel between Windaroo and Loganholme station via Clark and Drews Road. This service will run seven days a week. See ‘what changes are being proposed and why’ for further information.

Current and proposed route alignments map



Route	Route 565 – Windaroo to Loganholme station (continued)	
Frequency	<p><b>Towards Loganholme station</b>  <i>Each weekday, a bus arrives every:</i>            AM peak: 15-20 minutes            Daytime off peak: 60 minutes</p> <p><i>On weekends, a bus arrives every:</i>            Saturday: 60 minutes            Sunday: 60 minutes</p>	<p><b>Towards Windaroo</b>  <i>Each weekday, a bus arrives every:</i>            Daytime off peak: 60 minutes            PM peak: 20 minutes</p> <p><i>On weekends, a bus arrives every:</i>            Saturday: 60 minutes            Sunday: 60 minutes</p>
Hours of operation	<p><b>Towards Loganholme station</b>  <i>Each weekday</i>            First departure: 6:00am            Last departure: 4:40pm</p> <p><b>Saturday</b>            First departure: 8:48am            Last departure: 6:48pm</p> <p><b>Sunday and public holidays</b>            First departure: 8:41am            Last departure: 4:41pm</p>	<p><b>Towards Windaroo</b>  <i>Each weekday</i>            First departure: 8:20am            Last departure: 7:30pm</p> <p><b>Saturday</b>            First departure: 8:22am            Last departure: 6:22pm</p> <p><b>Sunday and public holidays</b>            First departure: 8:06am            Last departure: 4:06pm</p>
Key destinations	Route 565 services Windaroo, Mount Warren Park, Beenleigh and Loganholme station.	
Key interchange locations	<ul style="list-style-type: none"> <li>- Beenleigh station</li> <li>- Loganholme station</li> </ul>	
What changes are being proposed and why	<p>Route 565 will use a new route path along Clark and Drews Roads servicing eight extra inbound stops and 12 extra outbound stops (see below). This will provide more services seven days a week to customers in this area. This will add around seven minutes to the full trip between Carl Heck Bvd and Loganholme station.</p> <p>Route 565 will have six extra trips per weekday as well as including all trips from route 566.</p> <p>These extra trips on route 565 along with improvements on routes P569, 545, 554, 570, 576 and 578 are only possible if we reduce double-up with new Brisbane Metro services and free-up buses by removing routes 566, 571, 577 and 579.</p> <p>Customers travelling between Windaroo and Brisbane City will be able to transfer at Loganholme to complete their journey on route P569 or 555. Route P569 will have 12 extra trips each weekday.</p>	
Additional stops	<p><b>Towards Loganholme station (inbound)</b></p> <ul style="list-style-type: none"> <li>- Clarks Rd at Corndale Street (Stop ID: 312548)</li> <li>- Clarks Rd near Dewar Dr (Stop ID: 312549)</li> <li>- Drews Rd near Hampton St (Stop ID: 312553)</li> <li>- Drews Rd near Wandilla Cr (Stop ID: 320041)</li> <li>- Drews Rd near Boeing St (Stop ID: 313383)</li> <li>- Drews Rd near Piari St (Stop ID: 313381)</li> <li>- Drews Rd near Barokee Dr (Stop ID: 313382)</li> <li>- Jalan St near Murrami Ct (Stop ID: 313384)</li> </ul>	<p><b>Towards Windaroo (outbound)</b></p> <ul style="list-style-type: none"> <li>- Pintu Dr near Tanah Merah Ave (Stop ID: 313388)</li> <li>- Jalan St near Nandala Dr (Stop ID: 313385)</li> <li>- Jalan St near Murrami Ct (Stop ID: 313386)</li> <li>- Jalan St near Mallee Dr (Stop ID: 313387)</li> <li>- Drews Rd near Piari St (Stop ID: 315585)</li> <li>- Drews Rd near Boeing St (Stop ID: 312550)</li> <li>- Drews Rd near Wandilla Cr (Stop ID: 312551)</li> <li>- Drews Rd near Hampton St (Stop ID: 312552)</li> <li>- Clarks Rd near Dewar Drive (Stop ID: 312546)</li> <li>- Clarks Rd near Corndale St (Stop ID: 312547)</li> <li>- River Hills Rd near Eagle Dr (Stop ID: 317597)</li> <li>- Brigade Dr at Fire and Ambulance station (Stop ID: 314964)</li> </ul>

## Route 566 – Windaroo to Brisbane City

Route	<b>Route 566 – Windaroo to Brisbane City</b>
Type of service	Peak service
Route description	Route <b>566</b> will be removed, and all trips will be merged into route <b>565</b> . See ‘what changes are being proposed and why’ for further information.
Frequency	Please refer to ‘Route <b>565</b> – Windaroo to Loganholme station’ (p. 6-7)
Hours of operation	Please refer to ‘Route <b>565</b> – Windaroo to Loganholme station’ (p. 6-7)
Key destinations	Please refer to ‘Route <b>565</b> – Windaroo to Loganholme station’ (p. 6-7)
Key interchange locations	Please refer to ‘Route <b>565</b> – Windaroo to Loganholme station’ (p. 6-7)
What changes are being proposed and why	<p>All route <b>566</b> trips will be merged into route <b>565</b> which runs between Windaroo and Loganholme station meaning Route <b>566</b> will no longer operate.</p> <p>Removing route <b>566</b>, along with routes <b>571</b>, <b>577</b> and <b>579</b>, will reduce double-up with the Brisbane Metro and free up buses to improve services on routes <b>P569</b>, <b>545</b>, <b>554</b>, <b>565</b>, <b>570</b>, <b>576</b> and <b>578</b>.</p> <p>Route <b>565</b> will run via Clark and Drews Road.</p> <p>Customers between Windaroo and Loganholme station will have a single route number all day, every day making the buses simpler to use.</p> <p>Please refer to ‘Route <b>565</b> – Windaroo to Loganholme station’ (p. 4-5) for more information.</p>
Possible alternative journeys	If you travel between Windaroo and Brisbane City you can catch route <b>565</b> to Loganholme station, then transfer to complete your journey on route <b>P569</b> or <b>555</b> . Route <b>P569</b> will have 12 extra trips each weekday if the proposed changes go ahead.

## Route P569 – Loganholme station to Brisbane City

Route	<b>Route P569 – Loganholme station to Brisbane City</b>	
Type of service	Peak service	
Route description	This service travels between Loganholme station and Brisbane City. This service runs Monday to Friday.	
Frequency	<b>Towards Brisbane City</b> <i>Each weekday, a bus arrives every:</i> AM peak: 15 minutes or better	<b>Towards Loganholme station</b> <i>Each weekday, a bus arrives every:</i> PM peak: 15 minutes or better
Hours of operation	<b>Towards Brisbane City</b> <i>Each weekday</i> First departure: 6.04am Last departure: 8.20am	<b>Towards Loganholme station</b> <i>Each weekday</i> First departure: 3:05pm Last departure: 6:10pm
Key destinations	Route <b>P569</b> services Eight Mile Plains, Garden City, Griffith University, Buranda, and Brisbane City.	
Key interchange locations	<ul style="list-style-type: none"> <li>- Loganholme station</li> <li>- Eight Mile Plains station</li> <li>- Upper Mount Gravatt station</li> <li>- Garden City</li> <li>- Griffith University station</li> <li>- Buranda station</li> <li>- Brisbane City</li> </ul>	
What changes are being proposed and why	Route <b>P569</b> will have 12 extra trips each weekday. The improvements on routes <b>P569, 545, 554, 565, 570, 576</b> and <b>578</b> are only possible if we reduce double-up with new Brisbane Metro services and free-up buses by removing routes <b>566, 571, 577</b> and <b>579</b> .	

## Route 570 – Loganholme station to Cornubia

Route	<b>Route 570 – Cornubia to Loganholme station (loop)</b>
Type of service	Regular service
Route description	This service travels in a loop between Loganholme station and Cornubia. This service will run seven days a week. See ‘what changes are being proposed and why’ for further information.
Frequency	<p><b>Loganholme station loop</b>  <b>Each weekday, a bus arrives every:</b>  AM/PM peak: 20 minutes  Daytime off peak: 60 minutes</p> <p><b>On weekends, a bus arrives every:</b>  Saturday: 60 minutes  Sunday: 60 minutes</p>
Hours of operation	<p><b>Loganholme station loop</b>  <b>Each weekday</b>  First departure: 5.50am  Last departure: 6:40pm</p> <p><b>Saturday</b>  First departure: 9.30am  Last departure: 5.30pm</p> <p><b>Sunday and public holidays</b>  First departure: 9.30am  Last departure: 5.30pm</p>
Key destinations	Route <b>570</b> services Loganholme, Chisholm Catholic College, Shailer Park and Cornubia.
Key interchange locations	- Loganholme station
What changes are being proposed and why	<p>Route <b>570</b> will have three extra trips each weekday as well as including all trips from route <b>571</b>.</p> <p>Route <b>570</b> will operate seven days a week with nine new trips on Saturdays and Sundays.</p> <p>These extra trips on route <b>570</b> along with improvements on routes <b>P569, 545, 554, 565, 576</b> and <b>578</b> are only possible if we reduce double-up with new Brisbane Metro services and free-up buses by removing routes <b>566, 571, 577</b> and <b>579</b>.</p> <p>Customers between Cornubia and Loganholme station will have a single route number all day, every day making the buses simpler to use.</p> <p>Customers travelling between Cornubia and Brisbane City will be able to transfer at Loganholme to complete their journey on route <b>P569</b> or <b>555</b>. Route <b>P569</b> will have 12 extra trips each weekday.</p>

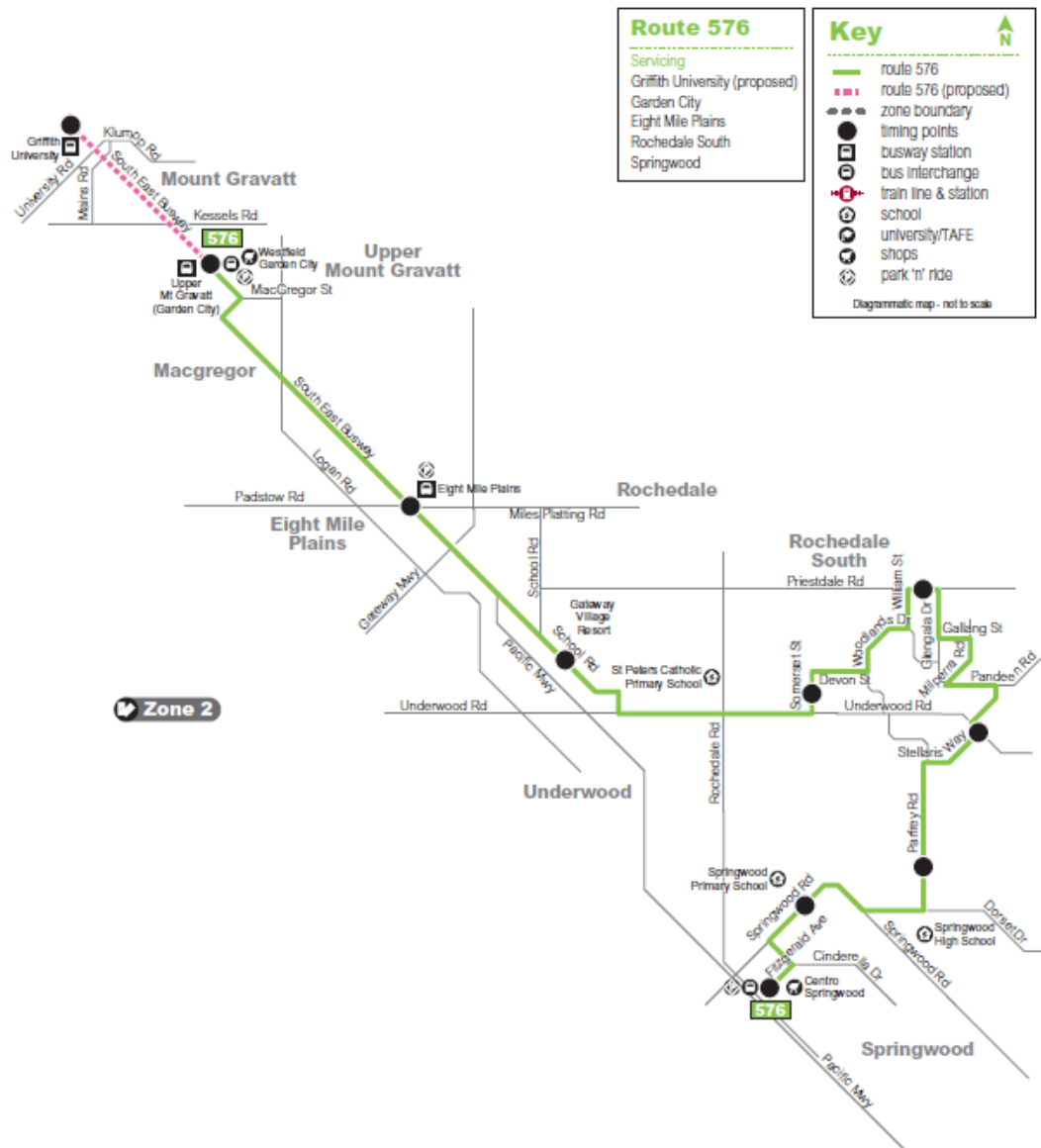
## Route 571 – Cornubia to Brisbane City

Route	<b>Route 571 – Cornubia to Brisbane City</b>
Type of service	Peak service
Route description	Route <b>571</b> will be removed, and all trips will be merged into route <b>570</b> . See ‘what changes are being proposed and why’ for further information.
Frequency	Please refer to ‘Route <b>570</b> – Cornubia to Loganholme station’ (p. 11)
Hours of operation	Please refer to ‘Route <b>570</b> – Cornubia to Loganholme station’ (p. 11)
Key destinations	Please refer to ‘Route <b>570</b> – Cornubia to Loganholme station’ (p. 11)
Key interchange locations	Please refer to ‘Route <b>570</b> – Cornubia to Loganholme station’ (p. 11)
What changes are being proposed and why	<p>All route <b>571</b> trips will be merged into route <b>570</b> which runs between Cornubia and Loganholme station, meaning Route <b>571</b> will no longer operate.</p> <p>Removing route <b>571</b>, along with routes <b>566</b>, <b>577</b> and <b>579</b>, will reduce double-up with the Brisbane Metro and free up buses to improve services on routes <b>P569</b>, <b>545</b>, <b>554</b>, <b>565</b>, <b>570</b>, <b>576</b> and <b>578</b>.</p> <p>Customers between Cornubia and Loganholme station will have a single route number all day, every day making the buses simpler to use.</p> <p>Please refer to ‘Route <b>570</b> – Cornubia to Loganholme station’ (p. 7) for more information.</p>
Possible alternative journeys	If you travel between Cornubia and Brisbane City, you can catch route <b>570</b> to Loganholme station, then transfer to complete your journey on route <b>P569</b> or <b>555</b> . Route <b>P569</b> will have 12 extra trips each weekday if the proposed changes go ahead.

## Route 576 – Springwood to Griffith University

Route	<b>Route 576 – Springwood to Griffith University</b>
Type of service	Regular service
Route description	This service will travel between Springwood and Griffith University station. See 'what changes are being proposed and why' for further information. This service runs seven days a week.

Current and proposed route alignments map



Route	Route 576 – Springwood to Griffith University (continued)	
Frequency	<p><b>Towards Griffith University station</b>  <i>Each weekday, a bus arrives every:</i>            AM peak: 15-30 minutes            Daytime off peak: 60 minutes</p> <p><i>On weekends, a bus arrives every:</i>            Saturday: 60 minutes            Sunday: 60 minutes</p>	<p><b>Towards Springwood</b>  <i>Each weekday, a bus arrives every:</i>            Daytime off peak: 60 minutes            PM peak: 15-30 minutes</p> <p><i>On weekends, a bus arrives every:</i>            Saturday: 60 minutes            Sunday: 60 minutes</p>
Hours of operation	<p><b>Towards Griffith University station</b>  <i>Each weekday</i>            First departure: 6:10am            Last departure: 4:10pm</p> <p><b>Saturday</b>            First departure: 6:10am            Last departure: 3:10pm</p> <p><b>Sunday and public holidays</b>            First departure: 7.10am            Last departure: 3.10pm</p>	<p><b>Towards Springwood (outbound)</b>  <i>Each weekday</i>            First departure: 6.50am            Last departure: 7.10pm</p> <p><b>Saturday</b>            First departure: 6.50am            Last departure: 3.50pm</p> <p><b>Sunday and public holidays</b>            First departure: 7.50am            Last departure: 3.50pm</p>
Key destinations	Route <b>576</b> services Griffith University, Garden City, Rochedale, Rochedale South, Eight Mile Plains, Springwood Road Primary School, and Springwood Centro.	
Key interchange locations	<ul style="list-style-type: none"> <li>- Griffith University station</li> <li>- Garden City interchange and Upper Mt Gravatt station</li> <li>- Eight Mile Plains station</li> <li>- Springwood bus station</li> </ul>	
What changes are being proposed and why	<p>Route <b>576</b> will have six extra trips each weekday and four extra trips on Sunday as well as including all trips from route <b>577</b>.</p> <p>Route <b>576</b> will be extended to travel between Springwood and Griffith University station.</p> <p>These extra trips on route <b>576</b> along with improvements on routes <b>P569, 545, 554, 565, 570, and 578</b> are only possible if we reduce double-up with new Brisbane Metro services and free-up buses by removing routes <b>566, 571, 577 and 579</b>.</p> <p>No changes are proposed to the timetable pattern for Saturday services.</p> <p>Customers between Springwood and Griffith University station will have a single route number all day, every day making the buses simpler to use.</p> <p>Customers travelling between Springwood and Brisbane City will be able to transfer at Eight Mile Plains to complete their journey on the high-frequency Brisbane Metro and other busway services.</p>	

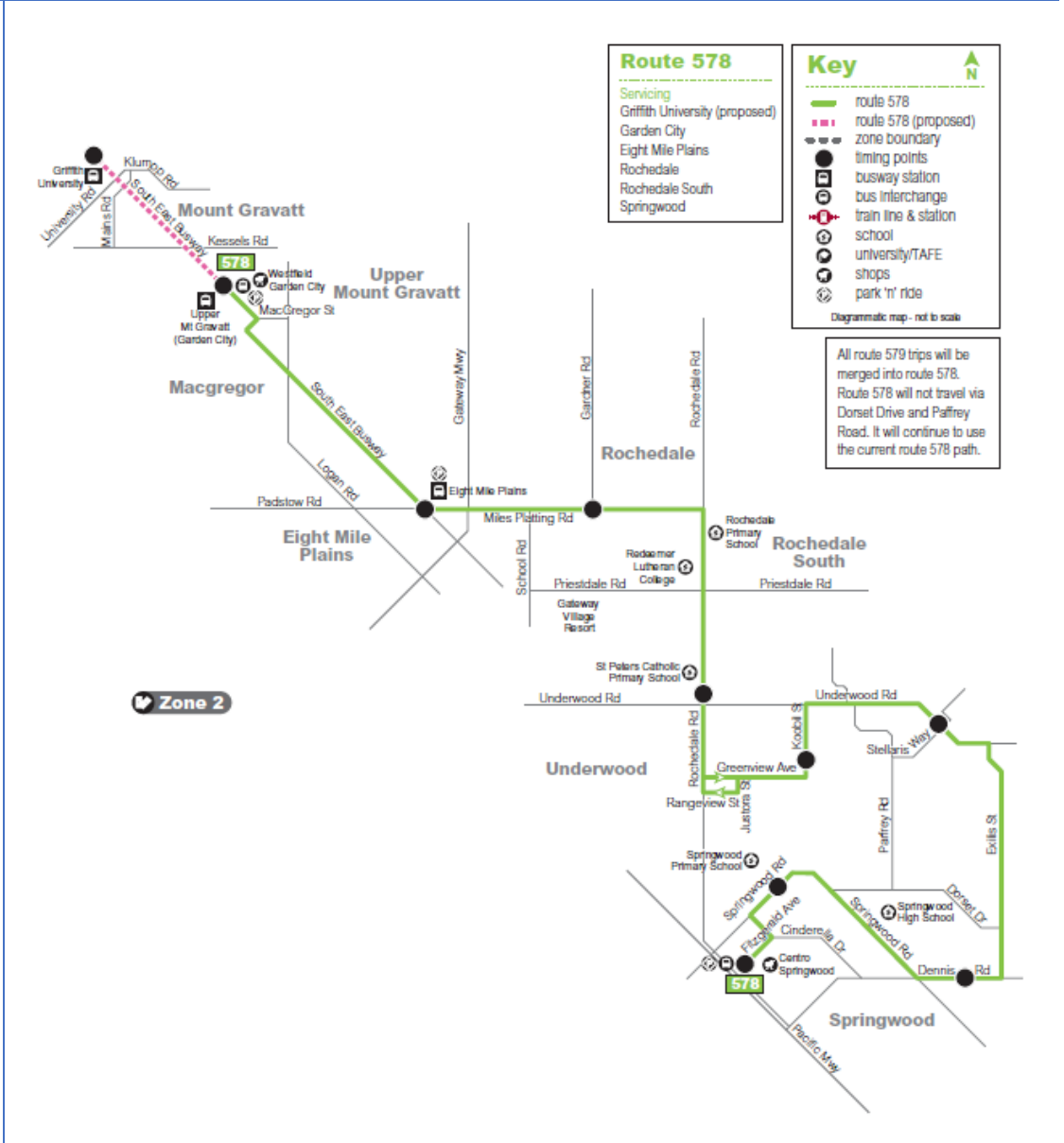
## Route 577 – Springwood to Brisbane City

Route	<b>Route 577 – Springwood to Brisbane City</b>
Type of service	Peak service
Route description	Route <b>577</b> will be removed, and all trips will be merged into route <b>576</b> . See ‘what changes are being proposed and why’ for further information.
Frequency	Please refer to ‘Route <b>576</b> – Springwood to Griffith University station’ (p. 13-14)
Hours of operation	Please refer to ‘Route <b>576</b> – Springwood to Griffith University station’ (p. 13-14)
Key destinations	Please refer to ‘Route <b>576</b> – Springwood to Griffith University station’ (p. 13-14)
Key interchange locations	Please refer to ‘Route <b>576</b> – Springwood to Griffith University station’ (p. 13-14)
What changes are being proposed and why	<p>All route <b>577</b> trips will be merged into route <b>576</b> which will run between Springwood and Griffith University, meaning route <b>577</b> will no longer operate.</p> <p>Removing route <b>577</b>, along with routes <b>566</b>, <b>571</b> and <b>579</b>, will reduce double-up with the Brisbane Metro and free up buses to improve services on routes <b>P569</b>, <b>545</b>, <b>554</b>, <b>565</b>, <b>570</b>, <b>576</b> and <b>578</b>.</p> <p>Customers between Springwood and Griffith University station will have a single route number all day, every day making the buses simpler to use.</p> <p>Please refer to ‘Route <b>576</b> – Springwood to Griffith University station’ (p. 13-14) for more information.</p>
Possible alternative journeys	If you travel between Springwood and Brisbane City, you can catch route <b>576</b> to Eight Mile Plains or Griffith University stations, then transfer to complete your journey on the high-frequency Brisbane Metro or other busway services. The Brisbane Metro will run every 5 minutes in peak periods to minimise waiting times as much as possible. We will work to coordinate which platforms the buses use to make transfers as simple as possible.

## Route 578 – Springwood to Griffith University

Route	<b>Route 578 – Springwood to Griffith University</b>
Type of service	Regular service
Route description	This service will travel between Springwood and Griffith University station. This service will run seven days a week. See 'what changes are being proposed and why' for further information.

Current and proposed route alignments map



Route	Route 578 – Springwood to Griffith University (continued)	
Frequency	<p><b>Towards Griffith University station</b>  <i>Each weekday, a bus arrives every:</i>                      AM peak: 15-30 minutes                      Daytime off peak: 60 minutes</p> <p><i>On weekends, a bus arrives every:</i>                      Saturday: 60 minutes                      Sunday: 60 minutes</p>	<p><b>Towards Springwood</b>  <i>Each weekday, a bus arrives every:</i>                      Daytime off peak: 60 minutes                      PM peak: 20-30 minutes</p> <p><i>On weekends, a bus arrives every:</i>                      Saturday: 60 minutes                      Sunday: 60 minutes</p>
Hours of operation	<p><b>Towards Griffith University station</b>  <i>Each weekday</i>                      First departure: 6:30am                      Last departure: 5:40pm</p> <p><b>Saturday</b>                      First departure: 9:40am                      Last departure: 5:40pm</p> <p><b>Sunday and public holidays</b>                      First departure: 9:40am                      Last departure: 5:40pm</p>	<p><b>Towards Springwood</b>  <i>Each weekday</i>                      First departure: 7.20am                      Last departure: 6.20pm</p> <p><b>Saturday</b>                      First departure: 10:20am                      Last departure: 6:20pm</p> <p><b>Sunday and public holidays</b>                      First departure: 10:20am                      Last departure: 6:20pm</p>
Key destinations	<p>Route <b>578</b> services Griffith University, Garden City, Rochedale, Rochedale South, Eight Mile Plains, Springwood Road Primary School, and Springwood Centro.</p>	
Key interchange locations	<ul style="list-style-type: none"> <li>- Griffith University station</li> <li>- Garden City interchange and Upper Mt Gravatt station</li> <li>- Eight Mile Plains station</li> <li>- Springwood bus station</li> </ul>	
What changes are being proposed and why	<p>Route <b>578</b> will have three extra trips each weekday as well as including all trips from route <b>579</b>.</p> <p>Route <b>578</b> will operate seven days a week with nine new trips in each direction on Sundays and public holidays.</p> <p>These extra trips on route <b>578</b> along with improvements on routes <b>P569, 545, 554, 565, 570, and 576</b> are only possible if we reduce double-up with new Brisbane Metro services and free-up buses by removing routes <b>566, 571, 577 and 579</b>.</p> <p>Route <b>578</b> will be extended to travel between Springwood and Griffith University station.</p> <p>Route <b>578</b> will keep its current alignment so some stops on route <b>579</b> will not be serviced by route <b>578</b> as their routes vary slightly.</p> <p>No changes are proposed to the timetable pattern for Saturday services.</p> <p>Customers between Springwood and Griffith University station will have a single route number all day, every day making the buses simpler to use.</p> <p>Customers travelling between Springwood and Brisbane City will be able to transfer at Eight Mile Plains or Griffith University station to complete their journey on the high-frequency Brisbane Metro or other busway services.</p>	

## Route 579 – Springwood to Brisbane City

Route	<b>Route 579 – Springwood to Brisbane City</b>	
Type of service	Peak service	
Route description	Route <b>579</b> will be removed, and all trips will be included in route <b>578</b> . Some stops on route <b>579</b> will not be serviced by route <b>578</b> . See ‘Stop changes’ and ‘what changes are being proposed and why’ for further information.	
Stops changes	<p><b>Towards Brisbane City (inbound)</b></p> <p>Route <b>578</b> will not stop at the following stops:</p> <ul style="list-style-type: none"> <li>- Parfrey Rd near Knightsbridge Cr (Stop ID: 313117)</li> <li>- Parfrey Rd near Dorset Dr (Stop ID: 313118)</li> <li>- Dorset Dr near Lea Ct (Stop ID: 313087)</li> <li>- Dorset Dr near Flanagan Ct (Stop ID: 313352)</li> </ul>	<p><b>Towards Springwood (outbound)</b></p> <p>Route <b>578</b> will not stop at the following stops:</p> <ul style="list-style-type: none"> <li>- Dorset Dr near Cornwall Cl (Stop ID: 313246)</li> <li>- Dorset Dr near Lea Ct (Stop ID: 313086)</li> <li>- Parfrey Rd near Dorset Dr (Stop ID: 313358)</li> <li>- Parfrey Rd near Knightsbridge Cr (Stop ID: 313359)</li> </ul>
Frequency	Please refer to ‘Route <b>578</b> – Springwood to Griffith University station’ (p. 16-17)	
Hours of operation	Please refer to ‘Route <b>578</b> – Springwood to Griffith University station’ (p. 16-17)	
Key destinations	Please refer to ‘Route <b>578</b> – Springwood to Griffith University station’ (p. 16-17)	
Key interchange locations	Please refer to ‘Route <b>578</b> – Springwood to Griffith University station’ (p. 16-17)	
What changes are being proposed and why	<p>All route <b>579</b> trips will be merged into route <b>578</b> which will run from Springwood to Griffith University station, meaning route <b>579</b> will no longer operate.</p> <p>Removing route <b>579</b>, along with routes <b>566</b>, <b>571</b> and <b>577</b>, will reduce double-up with the Brisbane Metro and free up buses to improve services on routes <b>P569</b>, <b>545</b>, <b>554</b>, <b>565</b>, <b>570</b>, <b>576</b> and <b>578</b>.</p> <p>Route <b>578</b> will keep its current alignment so four inbound and four outbound stops on route <b>579</b> will not be serviced by route <b>578</b>. If the changes go ahead, we will communicate with you about alternative stops for your journey ahead of implementation.</p> <p>Customers between Springwood and Griffith University station will have a single route number all day, every day making the buses simpler to use.</p> <p>Please refer to ‘Route <b>578</b> – Springwood to Griffith University station’ (p. 16-17) for more information.</p>	
Possible alternative journeys	If you travel between Springwood and Brisbane City, you can catch route <b>578</b> to Eight Mile Plains or Griffith University station, then transfer to complete your journey on the high-frequency Brisbane Metro or other busway services. The Brisbane Metro will run every 5 minutes in peak periods to minimise waiting times as much as possible. We will work to coordinate which platforms the buses use to make transfers as simple as possible.	